
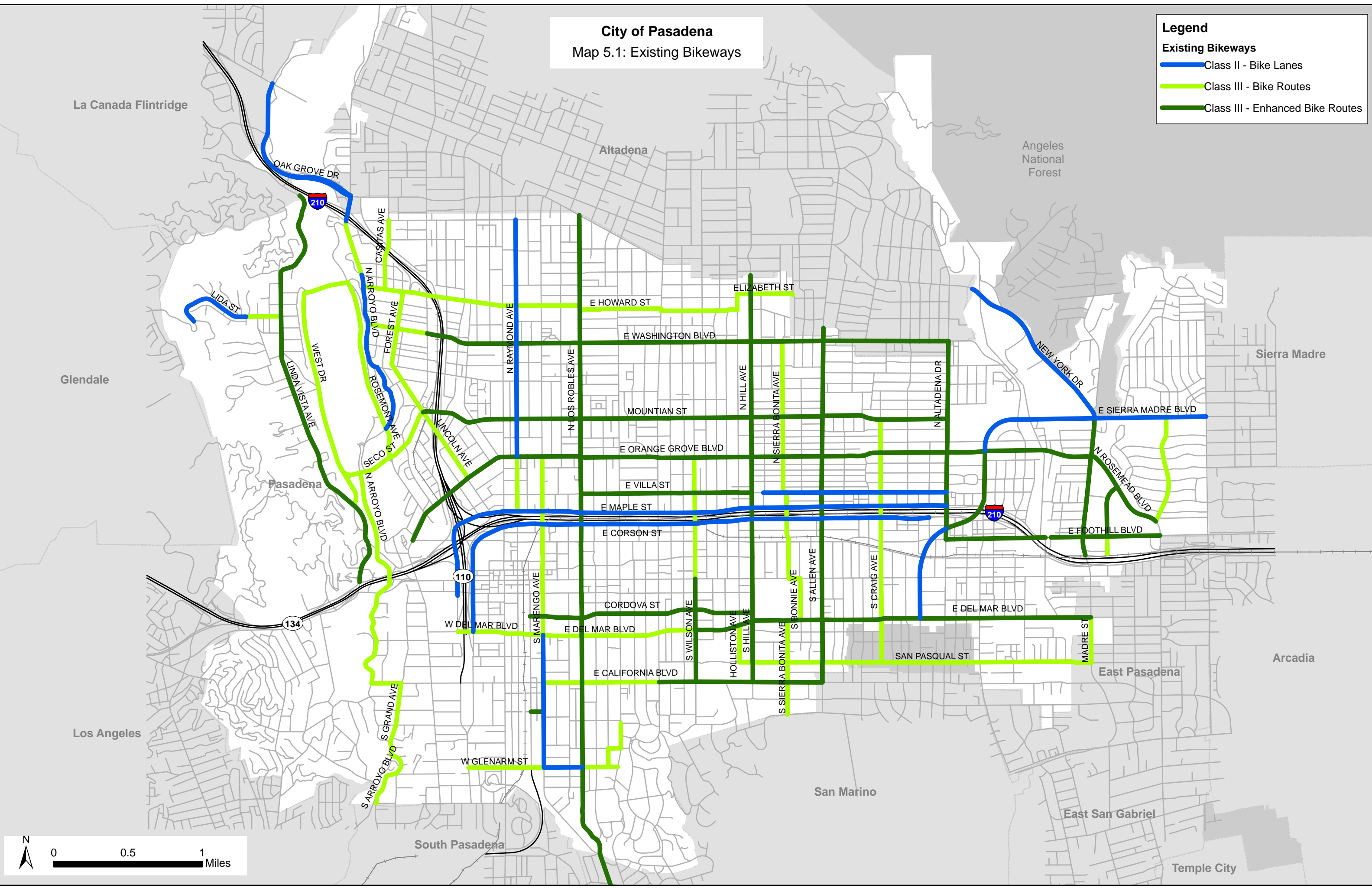


City of Pasadena
Map 5.1: Existing Bikeways

Legend

Existing Bikeways

- Class II - Bike Lanes
- Class III - Bike Routes
- Class III - Enhanced Bike Routes




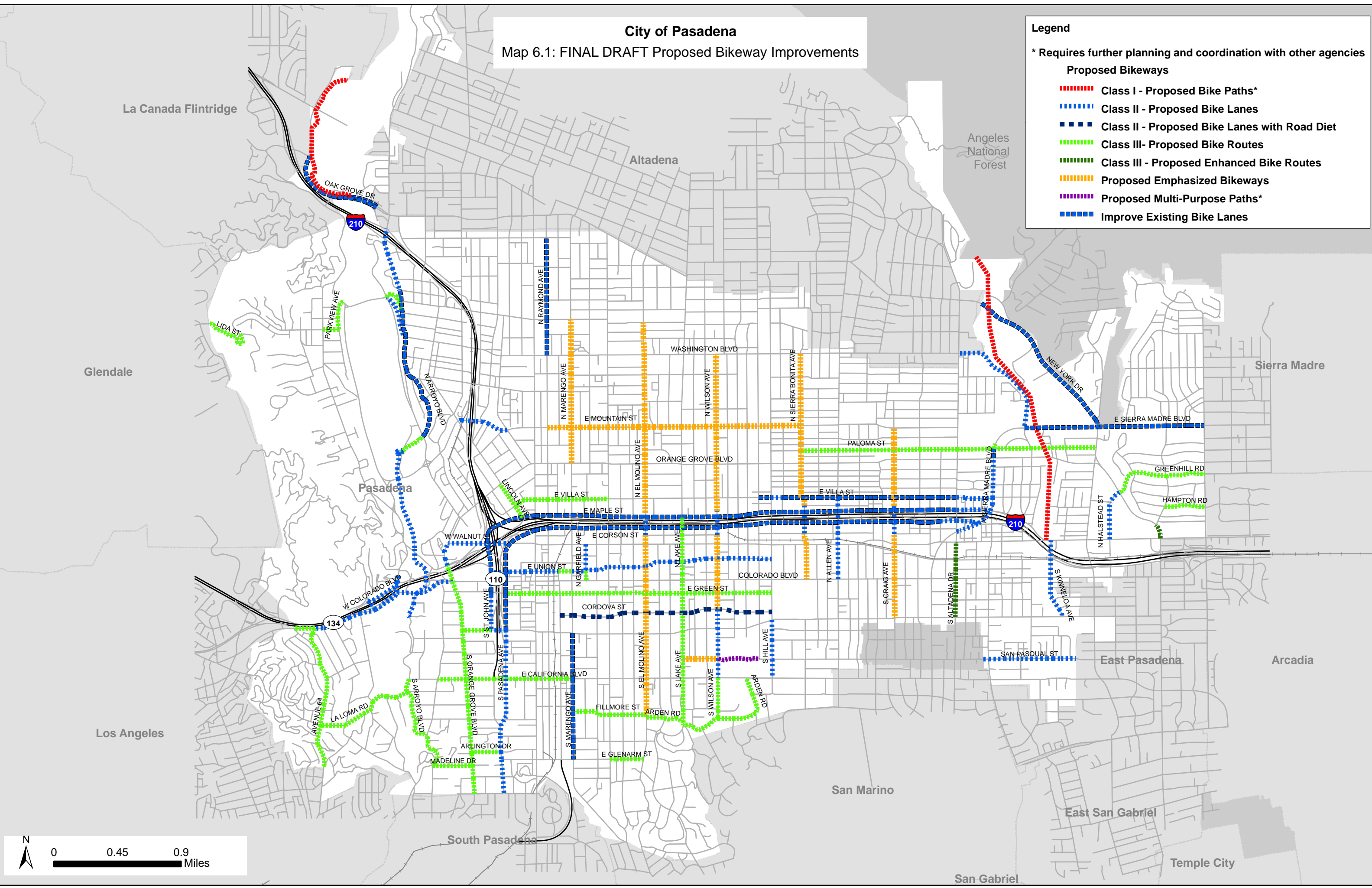
City of Pasadena
Map 6.1: FINAL DRAFT Proposed Bikeway Improvements

Legend

* Requires further planning and coordination with other agencies

Proposed Bikeways

- ⋯ Class I - Proposed Bike Paths*
- ⋯ Class II - Proposed Bike Lanes
- Class II - Proposed Bike Lanes with Road Diet
- ⋯ Class III- Proposed Bike Routes
- Class III - Proposed Enhanced Bike Routes
- ⋯ Proposed Emphasized Bikeways
- ⋯ Proposed Multi-Purpose Paths*
- Improve Existing Bike Lanes



City of Pasadena
Map 6.2: FINAL DRAFT Existing and Proposed Bikeways

Legend

*Requires further planning and coordination with other agencies

Existing Bikeways

- Class II - Bike Lanes
- Class III - Enhanced Bike Routes
- Class III - Bike Routes

Proposed Bikeways

- - - Class I - Proposed Bike Paths*
- - - Class II - Proposed Bike Lanes
- - - Class III - Proposed Bike Routes
- - - Class III - Proposed Enhanced Bike Routes
- - - Proposed Emphasized Bikeways
- - - Proposed Multi-Purpose Paths*

